






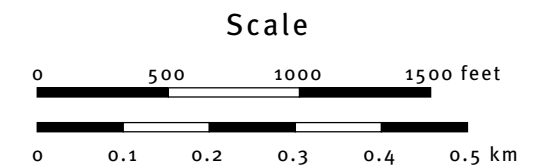


Great Glen Trails

trail map

-  Easier Trail
 -  More Difficult Trail
 -  Most Difficult Trail
 -  Single Track/Backcountry
suitable for biking, snowshoeing or bc skiing
 -  Snowshoe Trail
for winter snowshoe use only
 -  Trail Junction
 -  Tubing Hill
- Please ask staff for recommendations regarding seasonal trail use



Winter brings a whole new set of sights and sounds to Mt. Washington: the crisp mountain air, the crystal blue skies, the soft crunch of new snow. The best way to see it all is aboard the one-of-a-kind SnowCoach. Great Glen Trails is the home of the SnowCoach, and your ticket to an unforgettable trip up the Mt. Washington Auto Road. If you thought a summer drive was amazing, you need to experience winter on Mt. Washington.

Copyright ©2008
Cartography by
Larry Garland